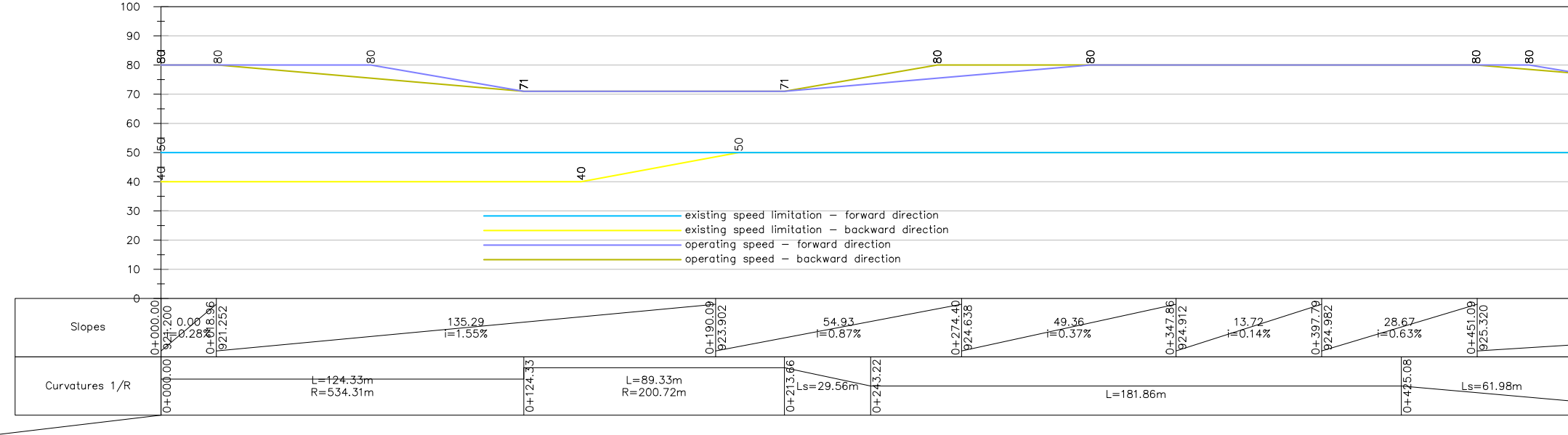

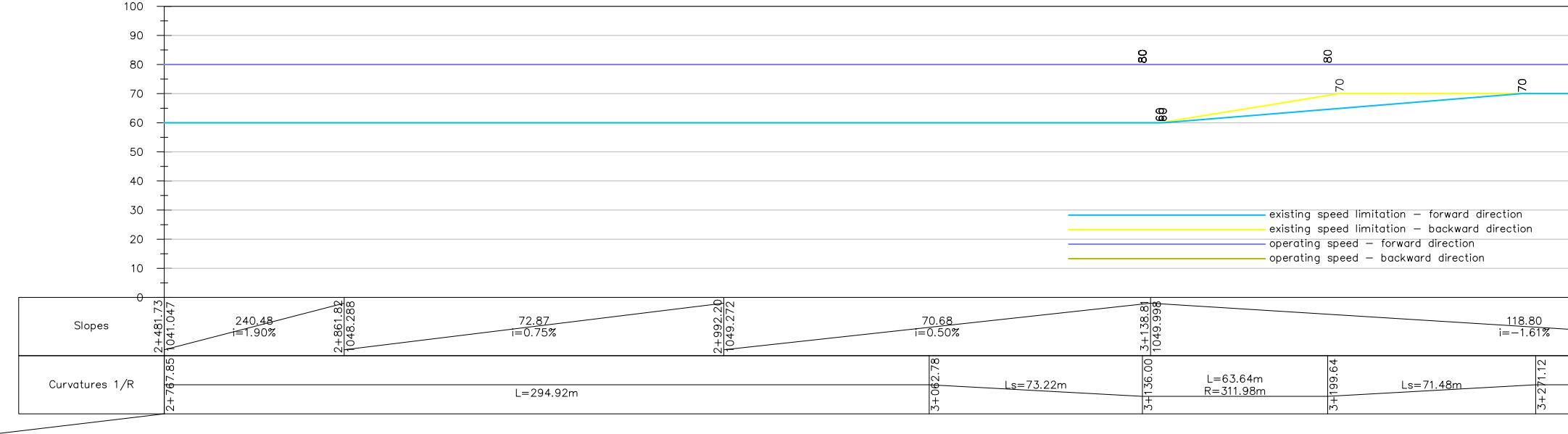

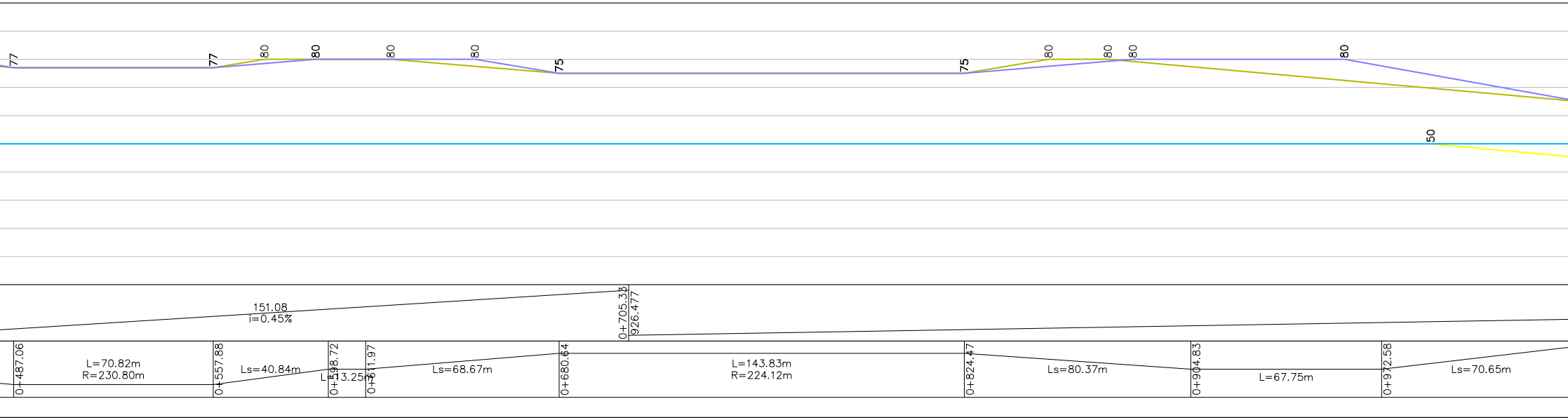
77
77
80
80
80
80
75
75
80
80
80
80
50
151.08
i=0.45%
0+705.33
926.477
0+487.06
L=70.82m
R=230.80m
0+557.88
Ls=40.84m
0+598.72
L=13.25m
0+611.97
Ls=68.67m
0+680.64
L=143.83m
R=224.12m
0+824.47
Ls=80.37m
0+904.83
L=67.75m
0+972.58
Ls=70.65m

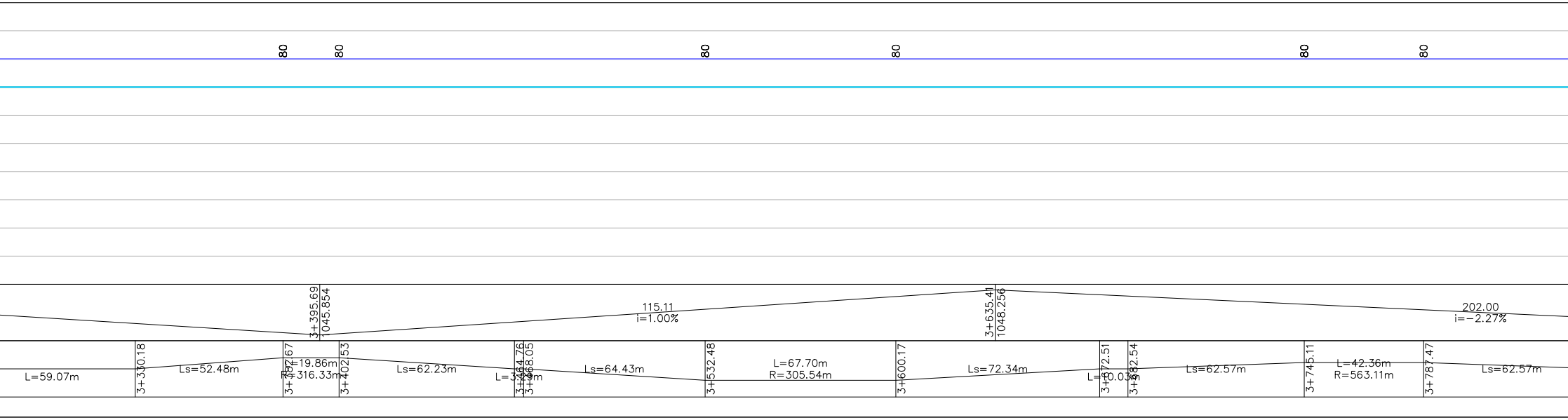
80
80
80
80
80
80
3+395.69
1045.854
115.11
i=1.00%
3+635.41
1048.256
202.00
i=−2.27%
L=59.07m
3+330.18
Ls=52.48m
3+382.67
L=19.86m
R=316.33m
3+402.53
Ls=62.23m
L=3.29m
3+464.76
3+468.05
Ls=64.43m
3+532.48
L=67.70m
R=305.54m
3+600.17
Ls=72.34m
L=10.03m
3+672.51
3+682.54
Ls=62.57m
3+745.11
L=42.36m
R=563.11m
3+787.47
Ls=62.57m


65
65
73
73
65
60
50
40
65
73
74
63
existing speed limitation – forward direction
existing speed limitation – backward direction
operating speed – forward direction
operating speed – backward direction
838.90
i=6.52%
1+043.23
L=38.74m
R=152.76m
1+081.97
Ls=64.76m
1+146.73
L=7.17m
1+153.90
Ls=57.02m
1+210.92
L=186.17m
R=149.38m
1+397.09
Ls=72.82m
1+469.91
L=35.02m
1+504.92
Ls=54.73m
1+559.66

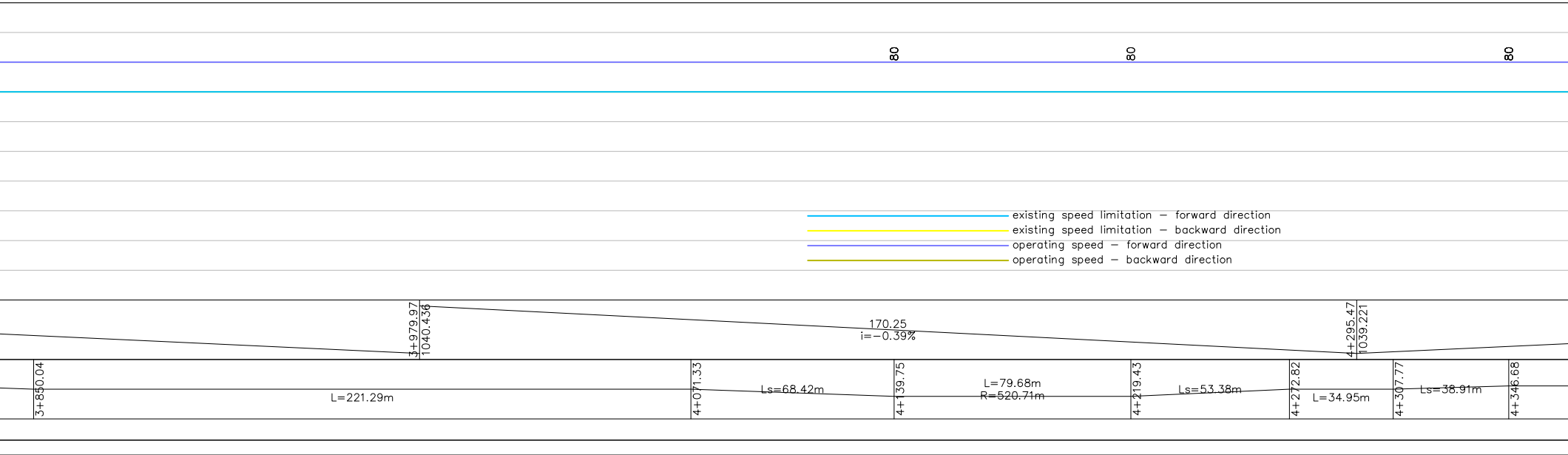
80
80
80
existing speed limitation – forward direction
existing speed limitation – backward direction
operating speed – forward direction
operating speed – backward direction
3+979.97
1040.436
170.25
i=–0.39%
4+295.47
1039.221
3+850.04
L=221.29m
4+071.33
Ls=68.42m
4+139.75
L=79.68m
R=520.71m
4+219.43
Ls=53.38m
4+272.82
L=34.95m
4+307.77
Ls=38.91m
4+346.68

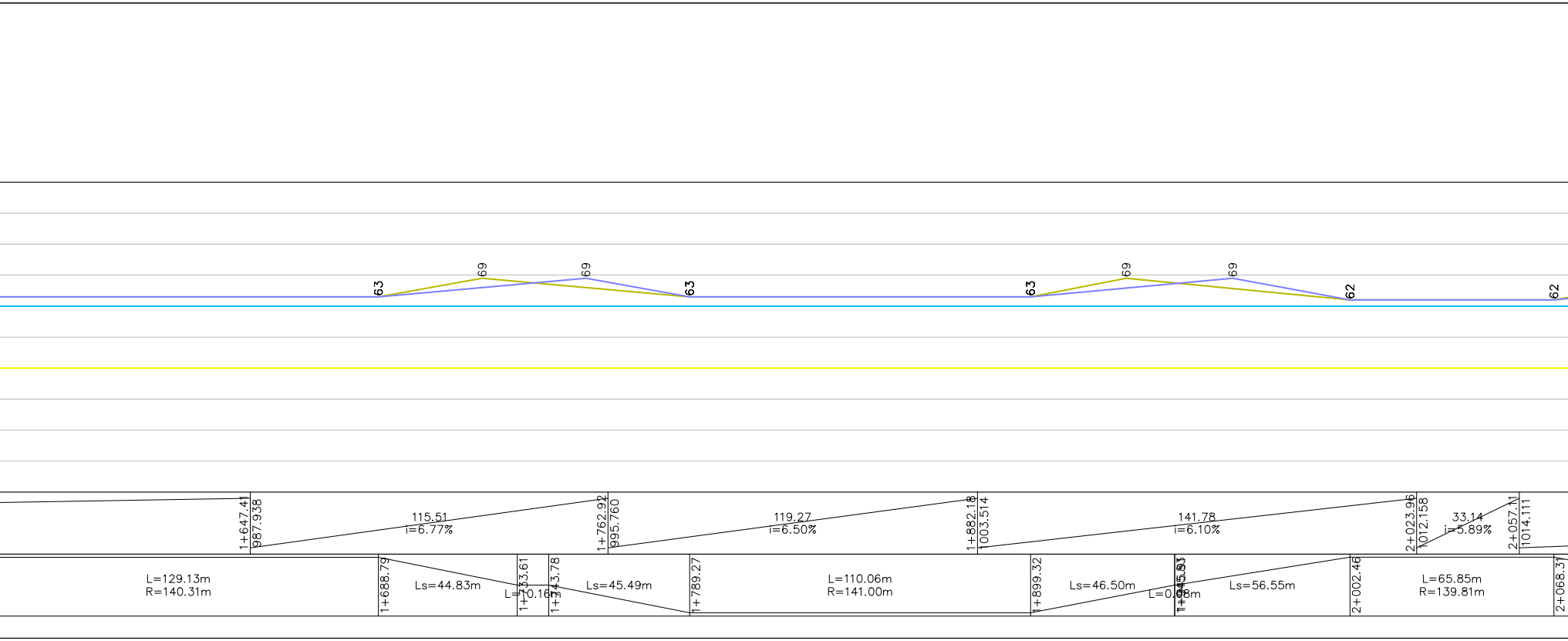
63
69
69
63
63
69
69
62
62
1+647.41
987.938
115.51
i=6.77%
1+762.92
995.760
119.27
i=6.50%
1+882.18
1003.514
141.78
i=6.10%
2+023.96
1012.158
33.14
i=5.89%
2+057.11
1014.111
L=129.13m
R=140.31m
1+688.79
Ls=44.83m
1+733.61
L=10.16m
1+743.78
Ls=45.49m
1+789.27
L=110.06m
R=141.00m
1+899.32
Ls=46.50m
1+845.83
L=0.08m
Ls=56.55m
2+002.46
L=65.85m
R=139.81m
2+068.31

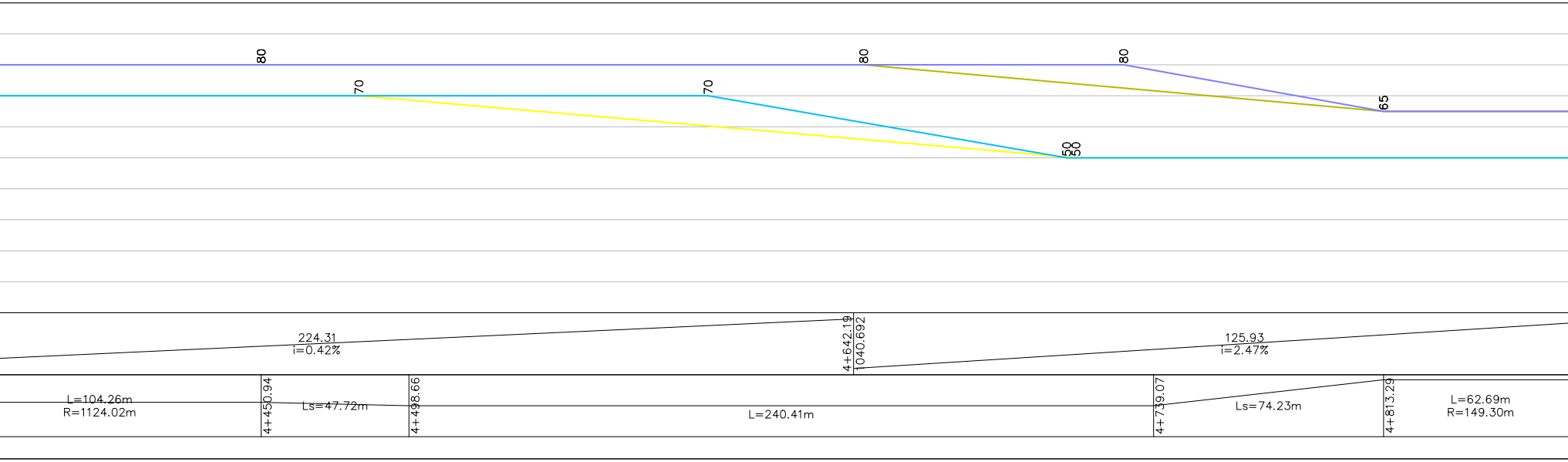
80
70
70
80
80
65
50
50
224.31
i=0.42%
4+642.19
1040.692
125.93
i=2.47%
L=104.26m
R=1124.02m
4+450.94
Ls=47.72m
4+498.66
L=240.41m
4+739.07
Ls=74.23m
4+813.29
L=62.69m
R=149.30m

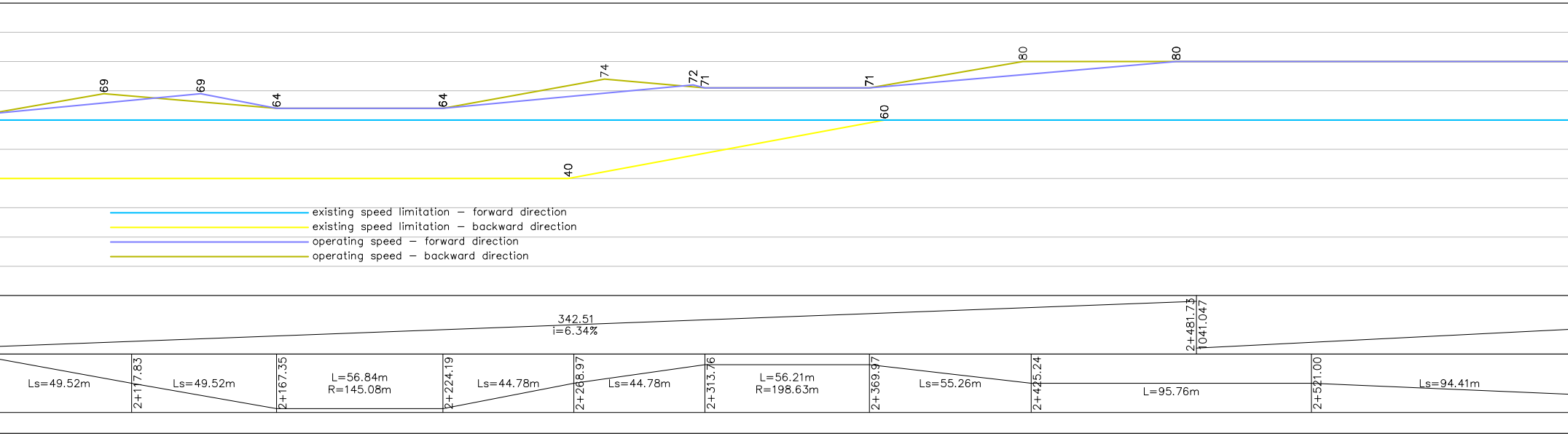

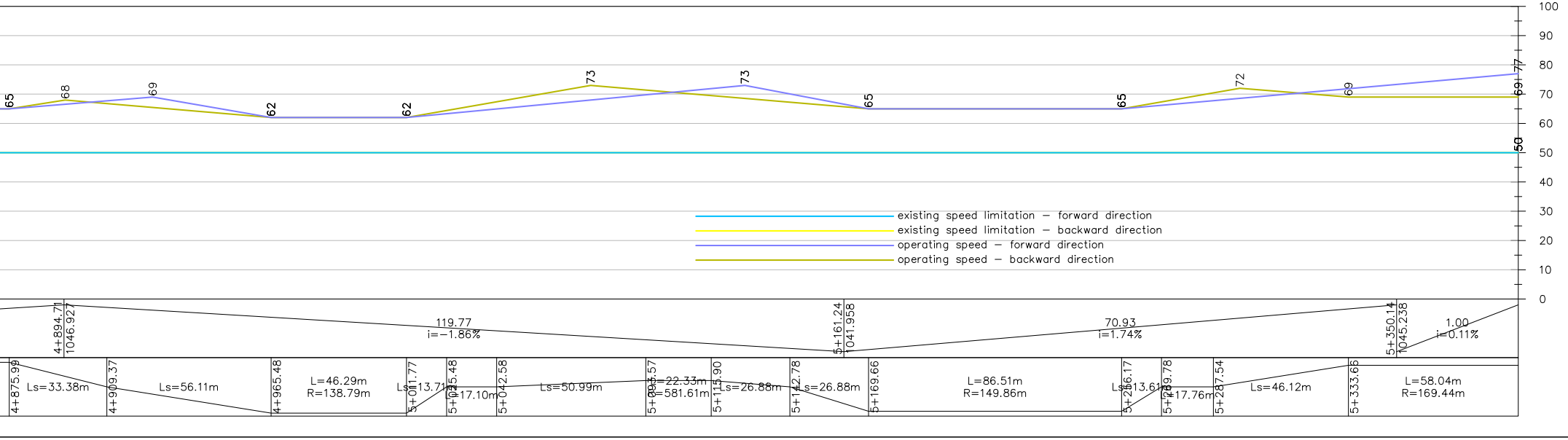

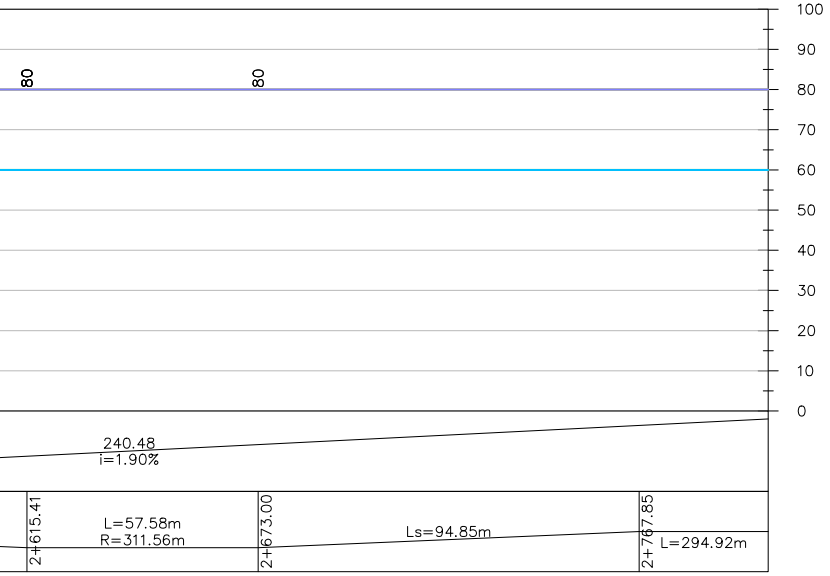

NARUČIOC / CLIENT :
CRNA GORA
UPRAVA ZA SAOBRAĆAJ
IV Proleterske broj 19
Podgorica

PROJEKAT : **Elaborat analize raspoložive preglednosti sa predlogom mera za otklanjanje nedostataka i izrada Projekta korekcija postojece horizontalne i vertikalne signalizacije saglasno predviđenim kratkoročnim merama predloženim u Elaboratu**
Deonica: Vilusi - Osječenica (L~5.4 km)

PROJECT : **Elaborate on the analysis of available sight distances with the proposal of measures for the elimination of deficiencies and the development of the Project for the correction of the existing horizontal and vertical signaling in accordance with the short-term measures proposed in the Elaborate**
Section: Vilusi - Osječenica (L~5.4 km)

PROJEKTANT / CONSULTANT:
"PANPRO TEAM" D.O.O.

ELABORAT IZRADIO / PROJECT MADE BY:
"PANPRO TEAM" D.O.O.

ВРСТА ТЕХНИЧКЕ ДОКУМЕНТАЦИЈЕ / TECHNICAL DOCUMENTATION TYPE:
ELABORAT / ELABORATE

Ознака / *Label*:

NAZIV KNJIGE / BOOK NAME:
Elaborat analize raspoložive preglednosti sa predlogom mera za otklanjanje nedostataka

Elaborate on the analysis of available sight distances with the proposal of measures for the elimination of deficiencies

Књига / *Book* : **E2**

Sveska / *Notebook*: **-**

NAZIV CRTEŽA / *DRAWING NAME*:
Dijagram brzina ograničenja i projektne brzine

Diagram of speed limit and operational speed

Број цртежа / *No. of Dwg*: **1.1**

Rukovodilac tima / *Team leader*:
Mišel Sabo, dipl.inž.građ.

Član tima / *Team member*:
Marina Komad, dipl.inž.građ.

Komad

Član tima / *Team member*:
Đorđe Sokić. mast.inž.saob.

Rukovodilac tima / *Team leader*:
Mišel Sabo, dipl.inž.građ.

Razmera / *Scale*: **1:1000**
Datum / *Date*: **Januar/January 2023.**
Br. Teh. Dok./*No. of Tech. Doc.*: **95**
Revizija Br.. / Revision No: **REV 0**

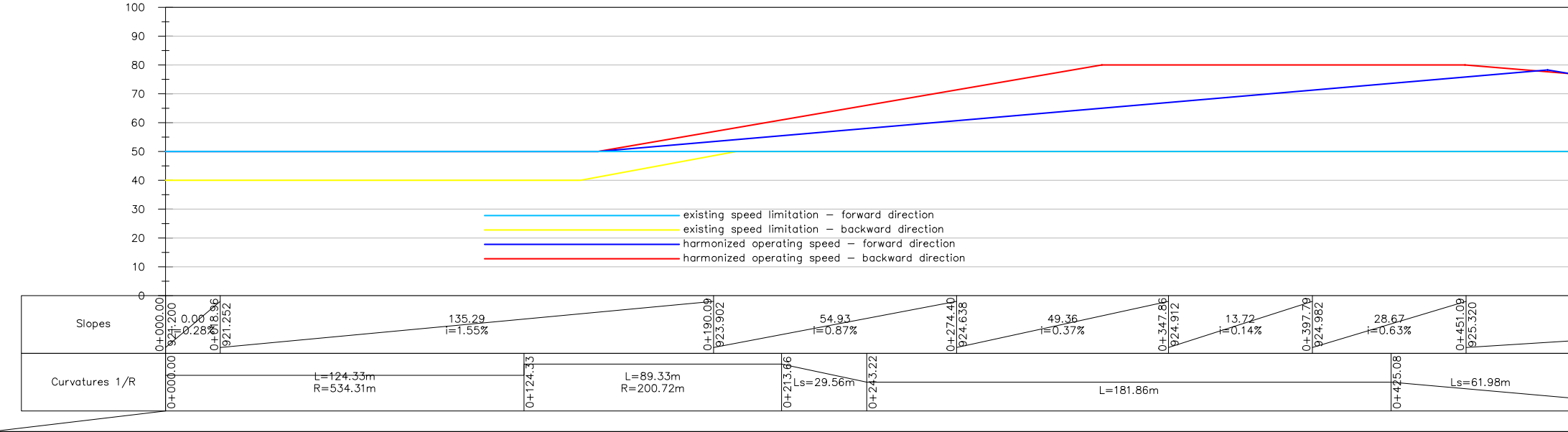

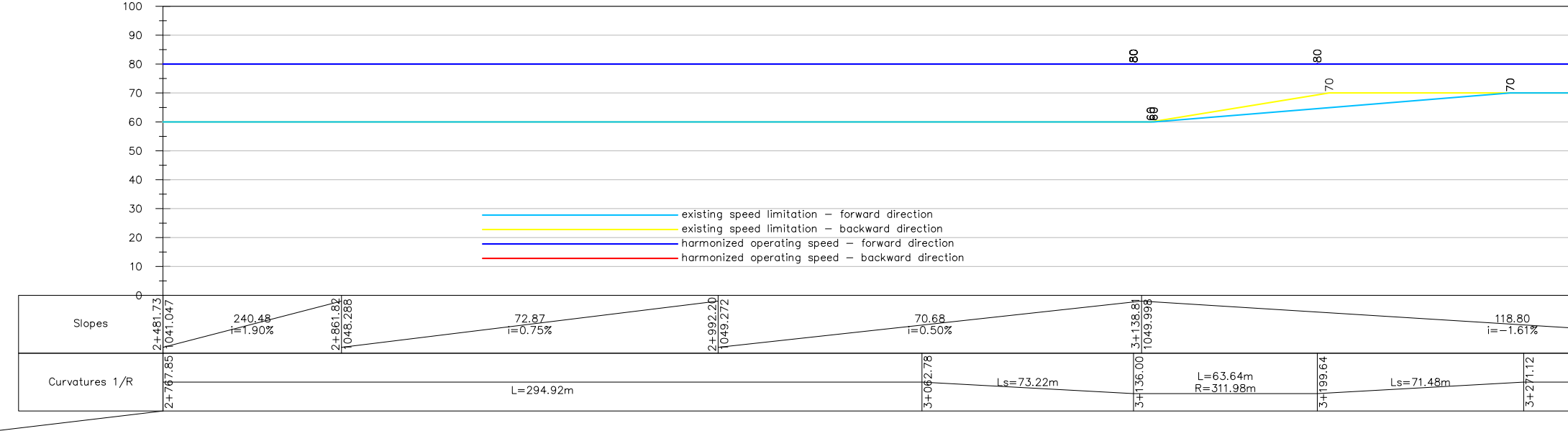

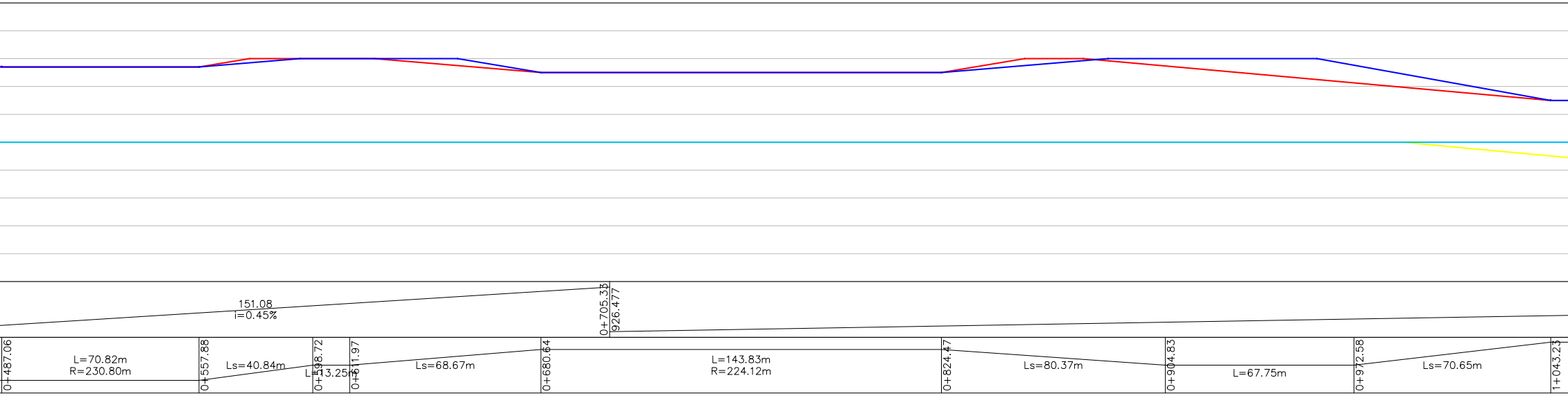
151.08
i=0.45%
0+705.33
926.477
0+487.06
L=70.82m
R=230.80m
0+557.88
Ls=40.84m
0+598.72
L=13.25m
0+611.97
Ls=68.67m
0+680.64
L=143.83m
R=224.12m
0+824.47
Ls=80.37m
0+904.83
L=67.75m
0+972.58
Ls=70.65m
1+043.23

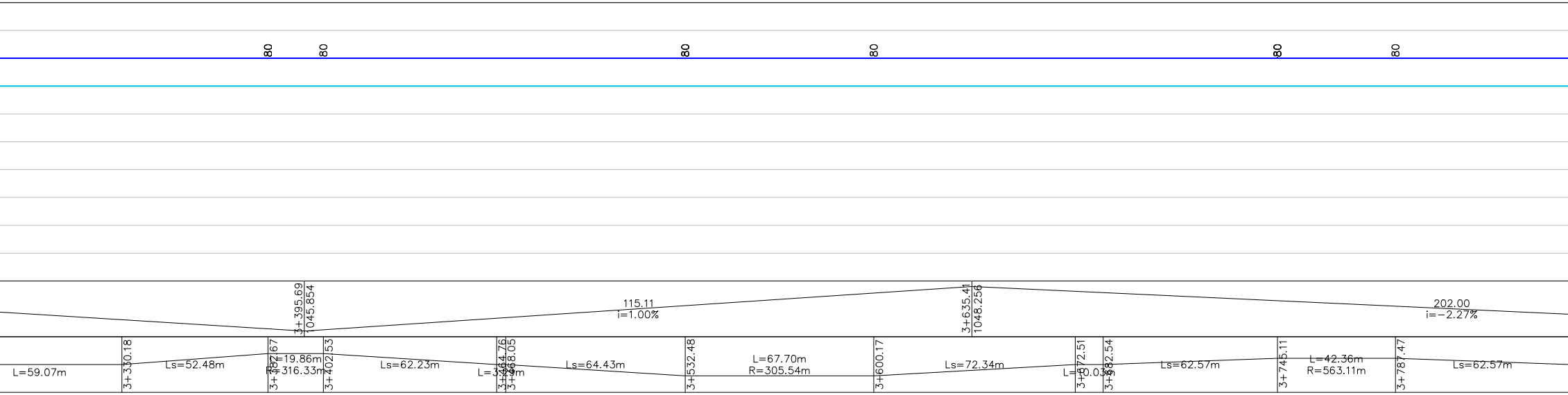
80
80
80
80
80
80
3+395.69
1045.854
115.11
i=1.00%
3+635.41
1048.256
202.00
i=−2.27%
L=59.07m
3+330.18
Ls=52.48m
3+382.67
L=19.86m
R=316.33m
3+402.53
Ls=62.23m
3+464.76
L=3.29m
3+468.05
Ls=64.43m
3+532.48
L=67.70m
R=305.54m
3+600.17
Ls=72.34m
3+672.51
L=10.03m
3+682.54
Ls=62.57m
3+745.11
L=42.36m
R=563.11m
3+787.47
Ls=62.57m

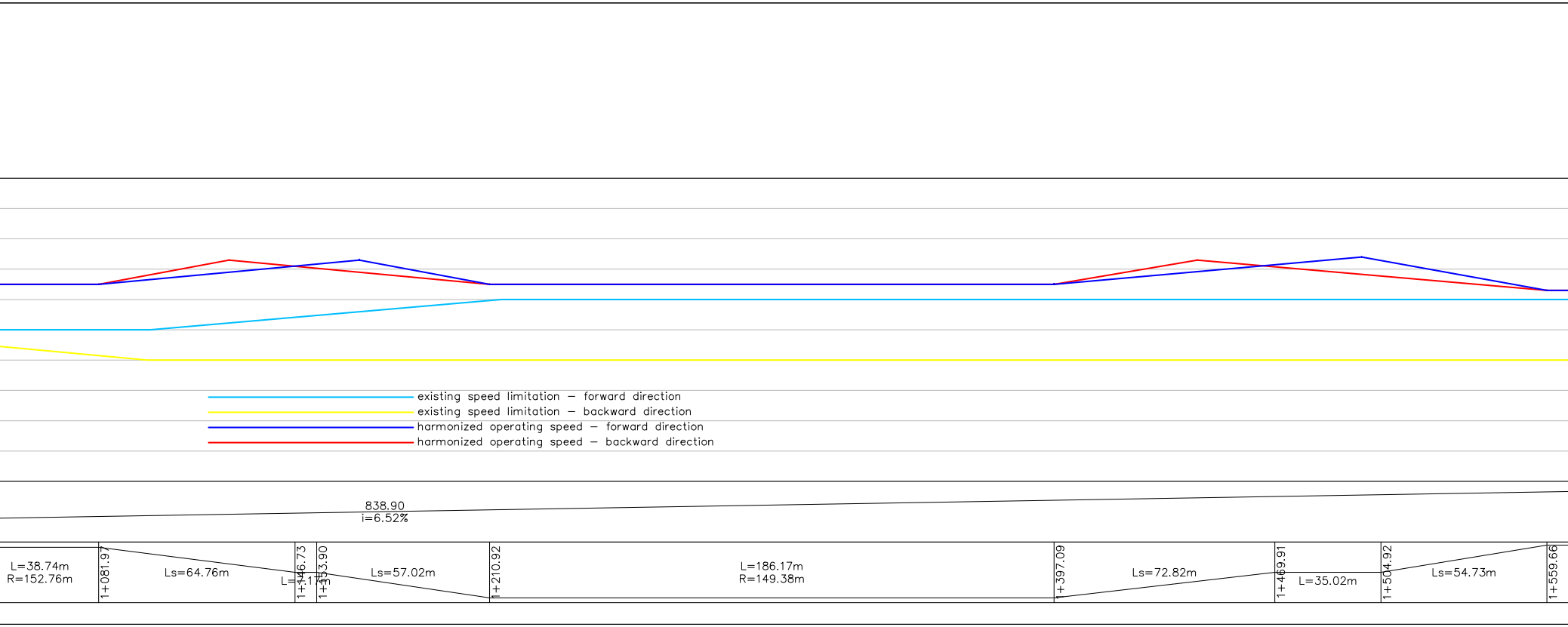

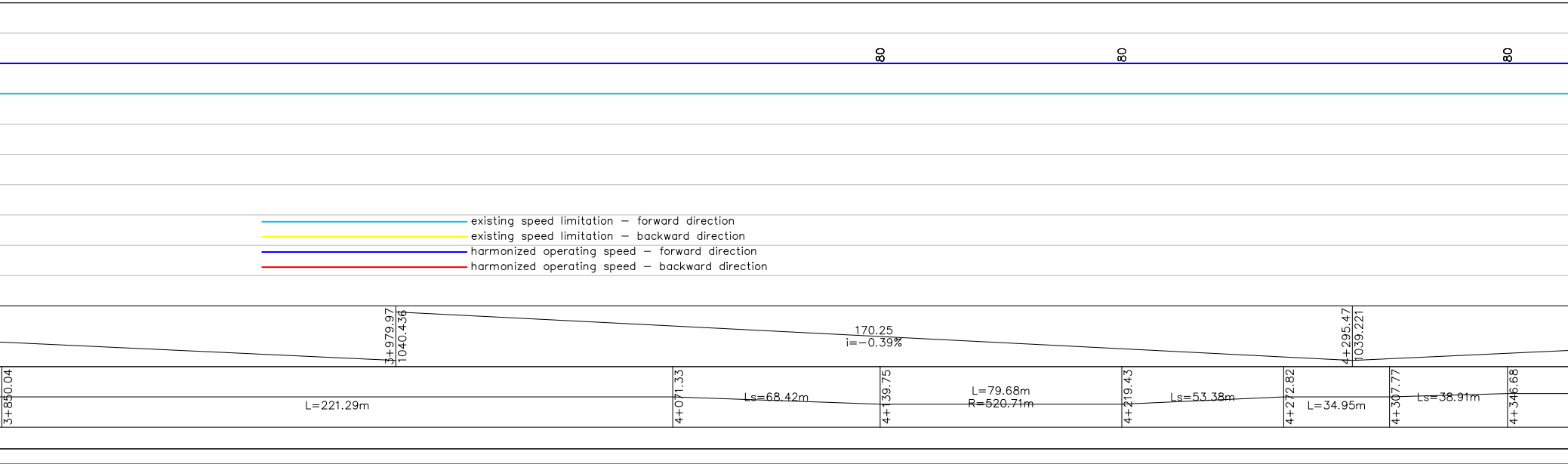

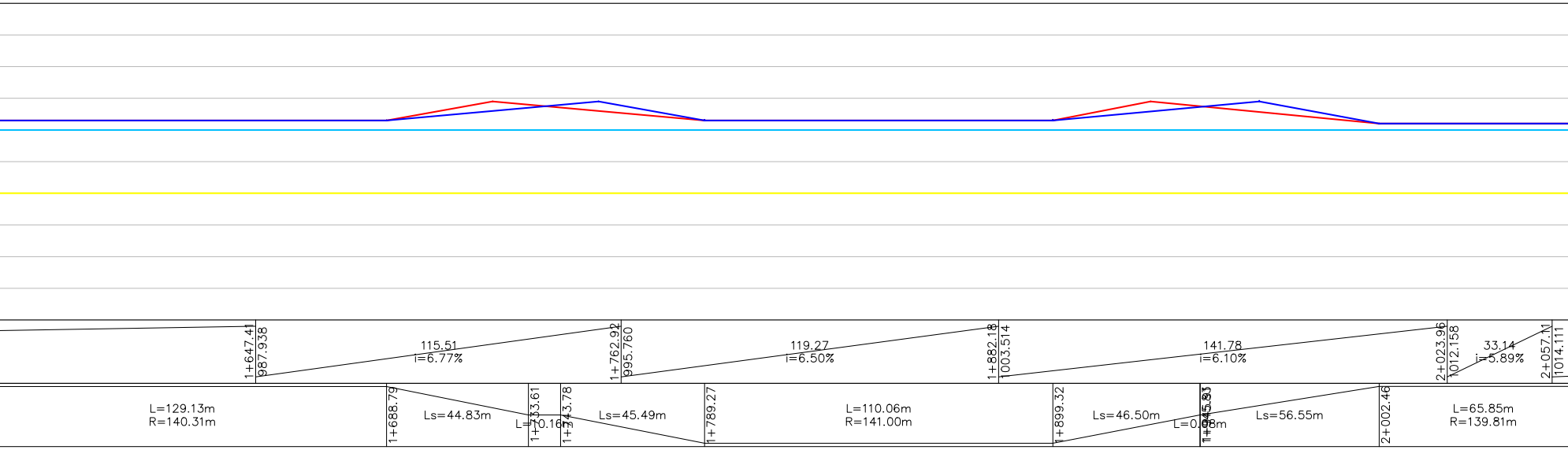
1+647.41
987.938
115.51
i=6.77%
1+762.92
995.760
119.27
i=6.50%
1+882.18
1003.514
141.78
i=6.10%
2+023.96
1012.158
33.14
i=5.89%
2+057.11
1014.111
L=129.13m
R=140.31m
1+688.79
Ls=44.83m
1+733.61
L=10.16m
1+743.78
Ls=45.49m
1+789.27
L=110.06m
R=141.00m
1+899.32
Ls=46.50m
1+945.83
L=0.08m
Ls=56.55m
2+002.46
L=65.85m
R=139.81m

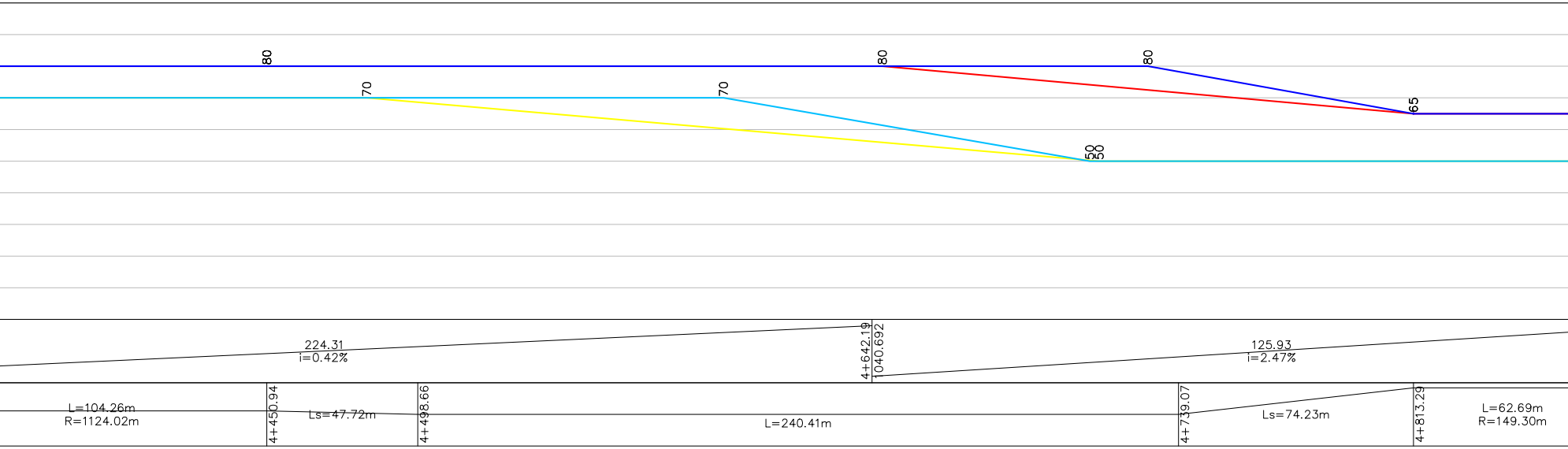
80
70
70
80
80
50
50
65
224.31
i=0.42%
4+642.19
1040.692
125.93
i=2.47%
L=104.26m
R=1124.02m
4+450.94
Ls=47.72m
4+498.66
L=240.41m
4+739.07
Ls=74.23m
4+813.29
L=62.69m
R=149.30m

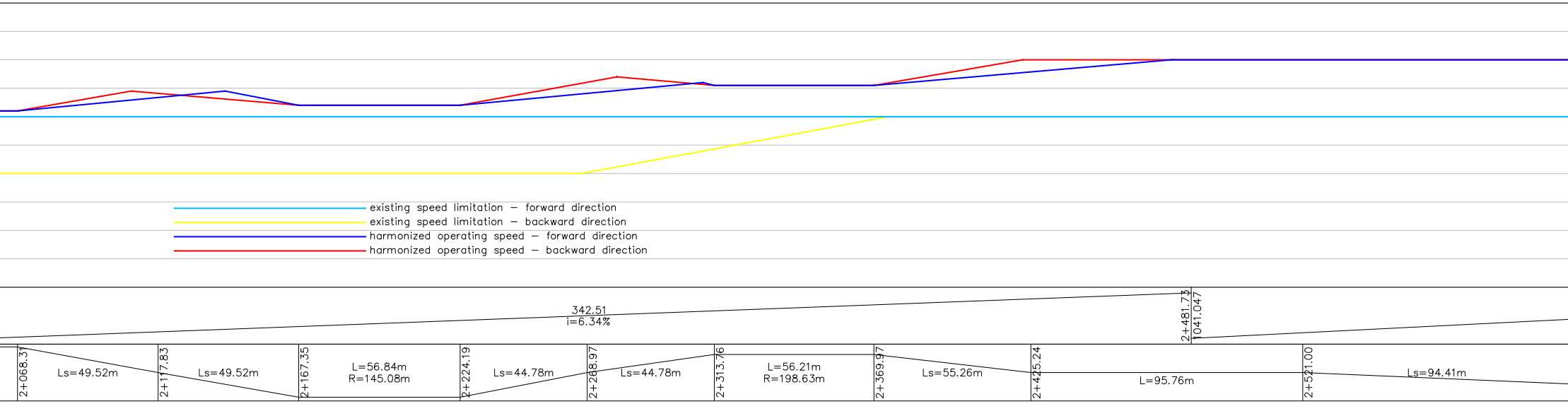

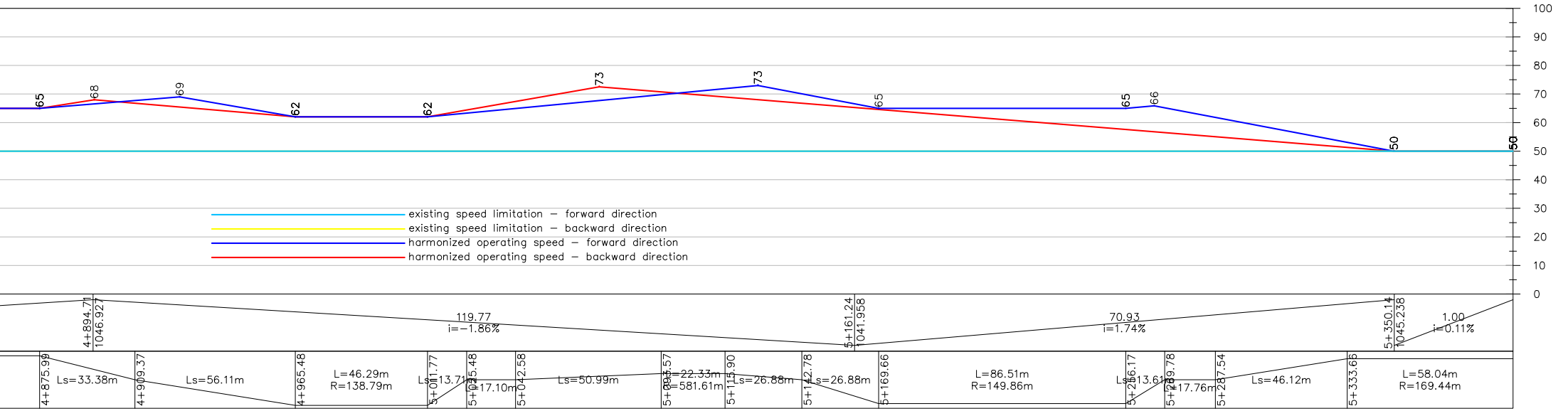

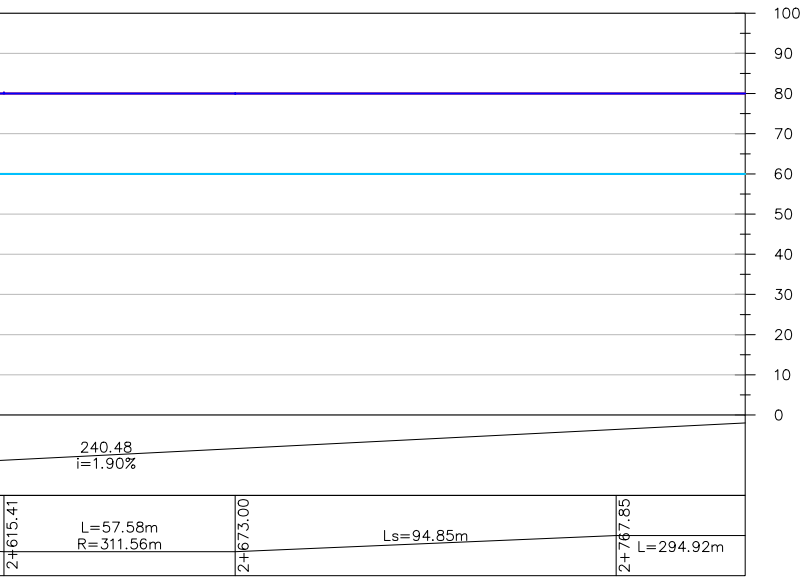

NARUČIOC / CLIENT :

CRNA GORA
UPRAVA ZA SAOBRAĆAJ
IV Proleterske broj 19
Podgorica

PROJEKAT : **Elaborat analize raspoložive preglednosti sa predlogom mera za otklanjanje nedostataka i izrada Projekta korekcija postojece horizontalne i vertikalne signalizacije saglasno predviđenim kratkoročnim merama predloženim u Elaboratu**
Deonica: Vilusi - Osječenica (L~5.4 km)

PROJECT : **Elaborate on the analysis of available sight distances with the proposal of measures for the elimination of deficiencies and the development of the Project for the correction of the existing horizontal and vertical signaling in accordance with the short-term measures proposed in the Elaborate**
Section: Vilusi - Osječenica (L~5.4 km)

PROJEKTANT / CONSULTANT:
"PANPRO TEAM" D.O.O.

ELABORAT IZRADIO / PROJECT MADE BY:
"PANPRO TEAM" D.O.O.

ВРСТА ТЕХНИЧКЕ ДОКУМЕНТАЦИЈЕ / TECHNICAL DOCUMENTATION TYPE:
ELABORAT / ELABORATE

Ознака / *Label*:

NAZIV KNJIGE / BOOK NAME:
Elaborat analize raspoložive preglednosti sa predlogom mera za otklanjanje nedostataka

Elaborate on the analysis of available sight distances with the proposal of measures for the elimination of deficiencies

Књига / *Book* : **E2**

Sveska / *Notebook*: **-**

NAZIV CRTEŽA / *DRAWING NAME*:
Dijagram brzina ograničenja i harmonizovane projektne brzine

Diagram of speed limit and harmonized operational speed

Број цртежа / *No. of Dwg*: **2.1**

Rukovodilac tima / *Team leader*:
Mišel Sabo, dipl.inž.grad.

Član tima / *Team member*:
Marina Komad, dipl.inž.grad.

Član tima / *Team member*:
Đorđe Sokić. mast.inž.saob.

Rukovodilac tima / *Team leader*:
Mišel Sabo, dipl.inž.grad.

Razmera / *Scale*: **1:1000**

Datum / *Date*: **Januar/January 2023.**

Br. Teh. Dok./*No. of Tech. Doc.*: **95**

Revizija Br.. / Revision No: **REV 0**

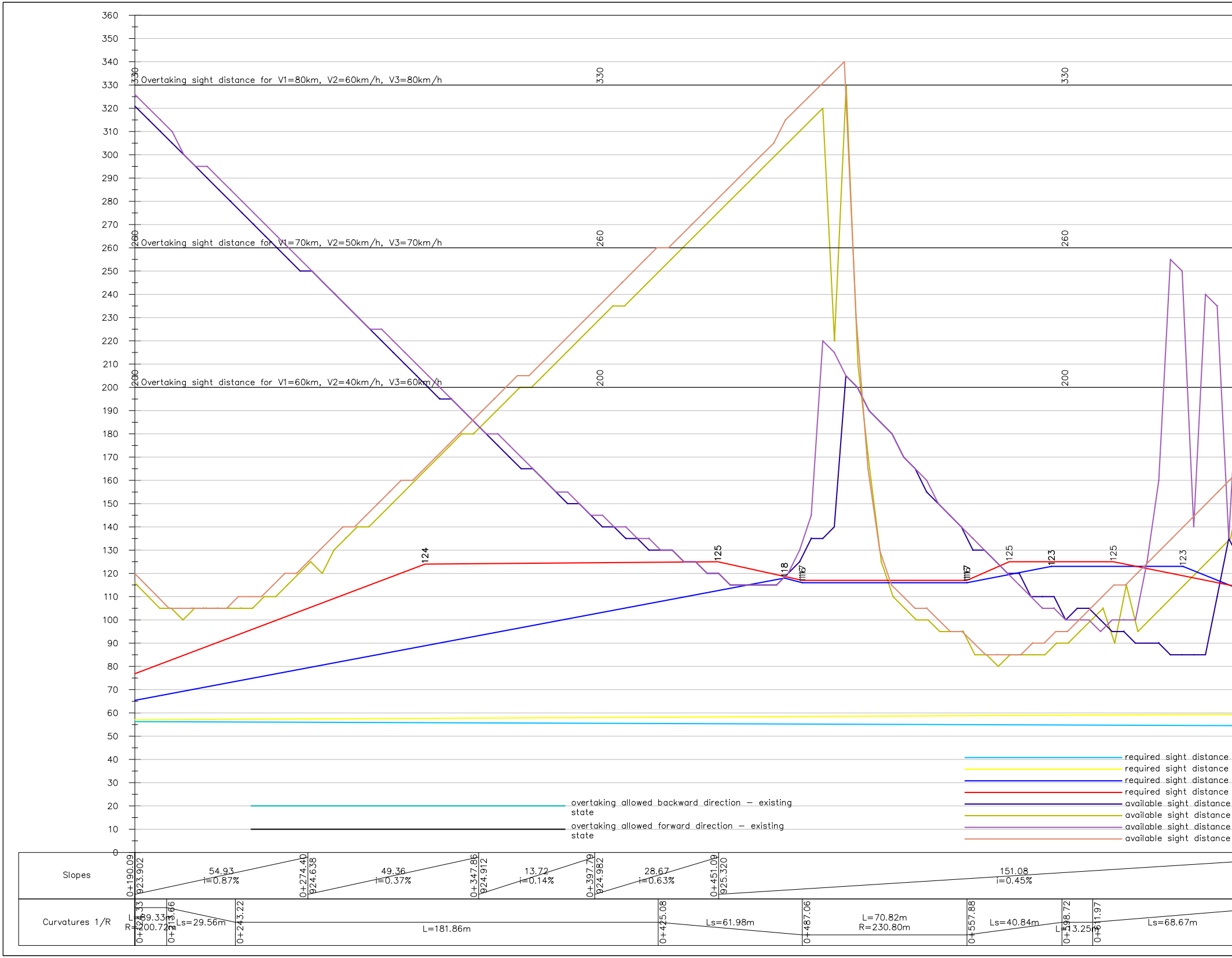

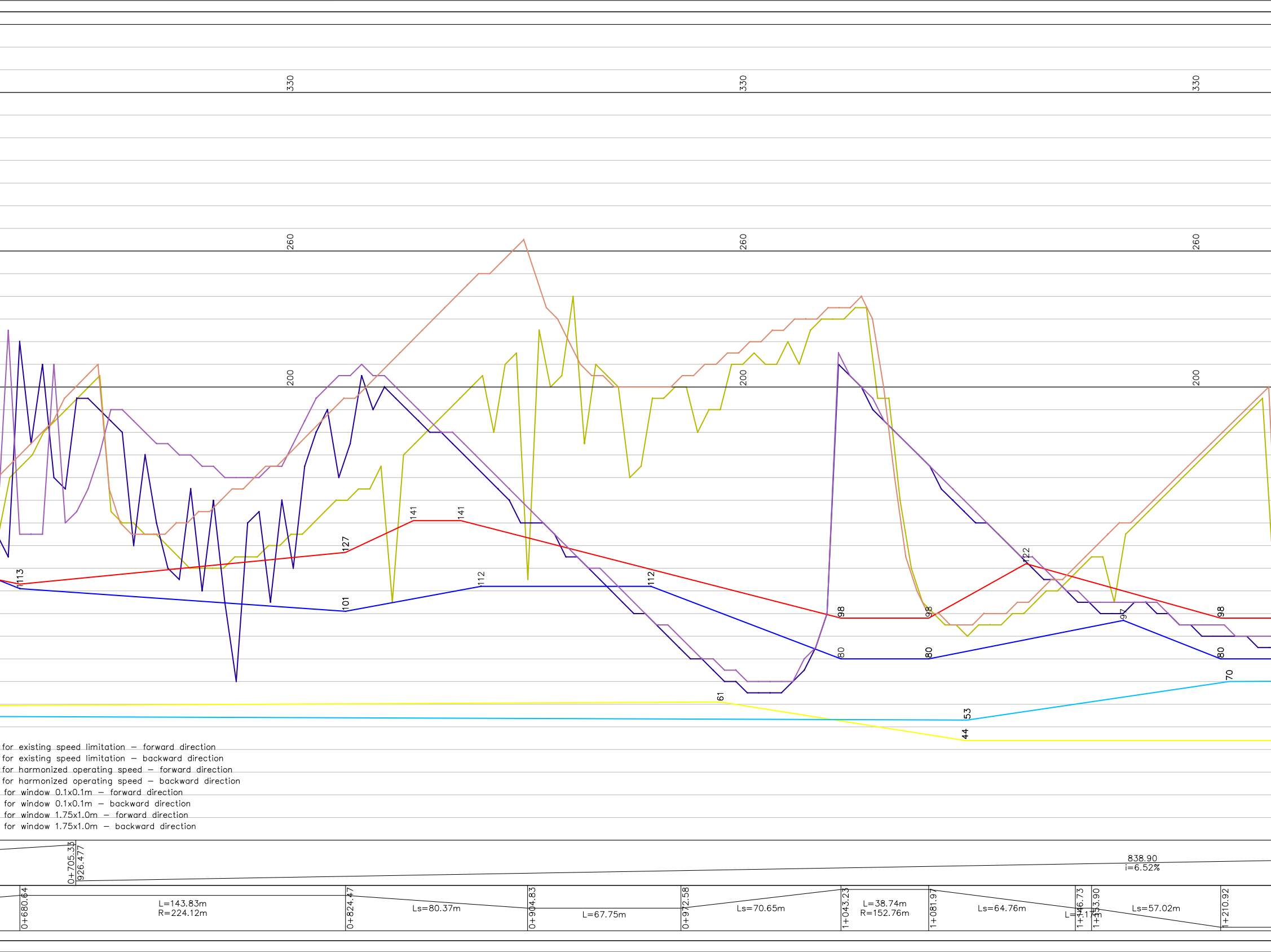

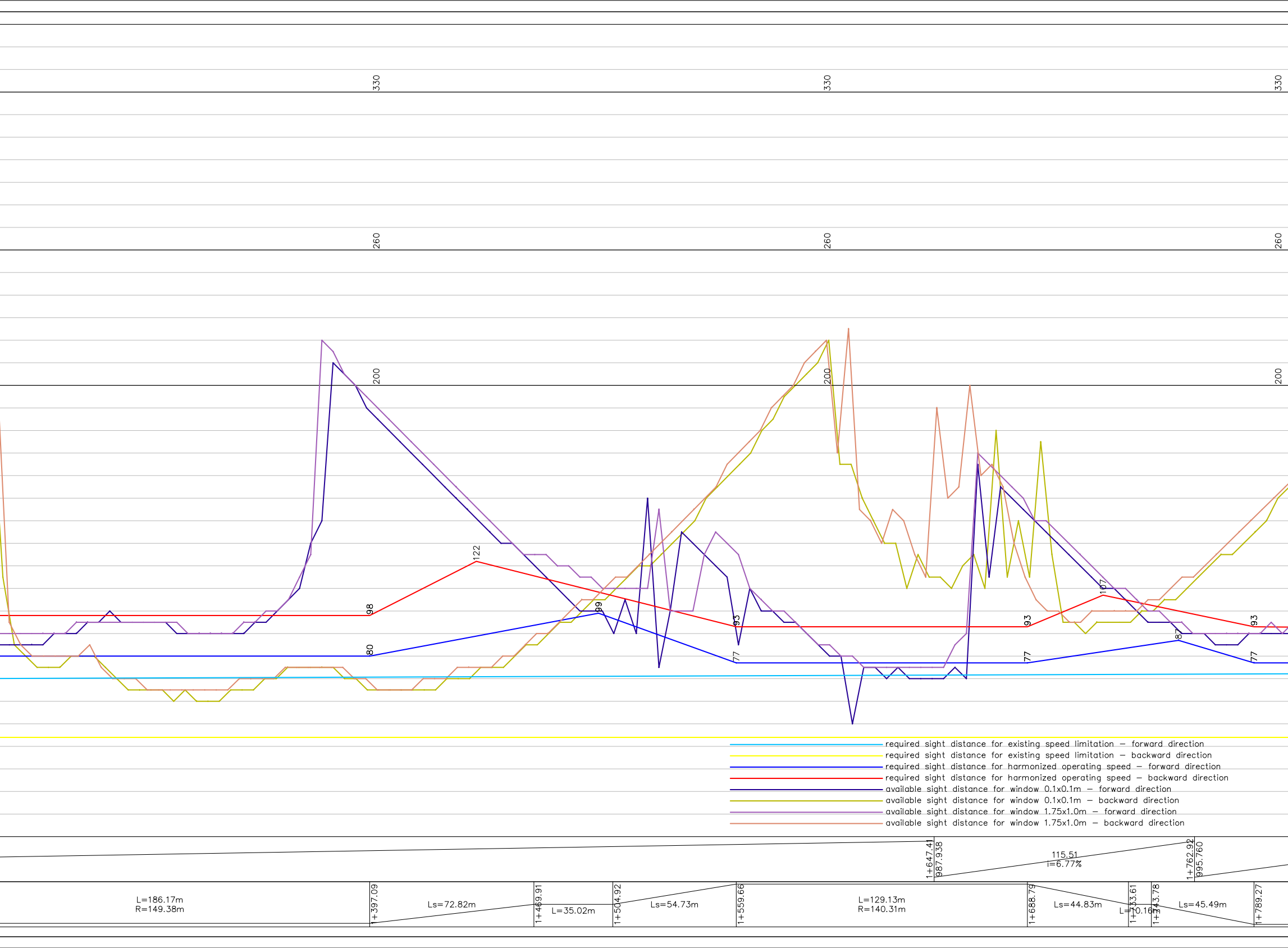

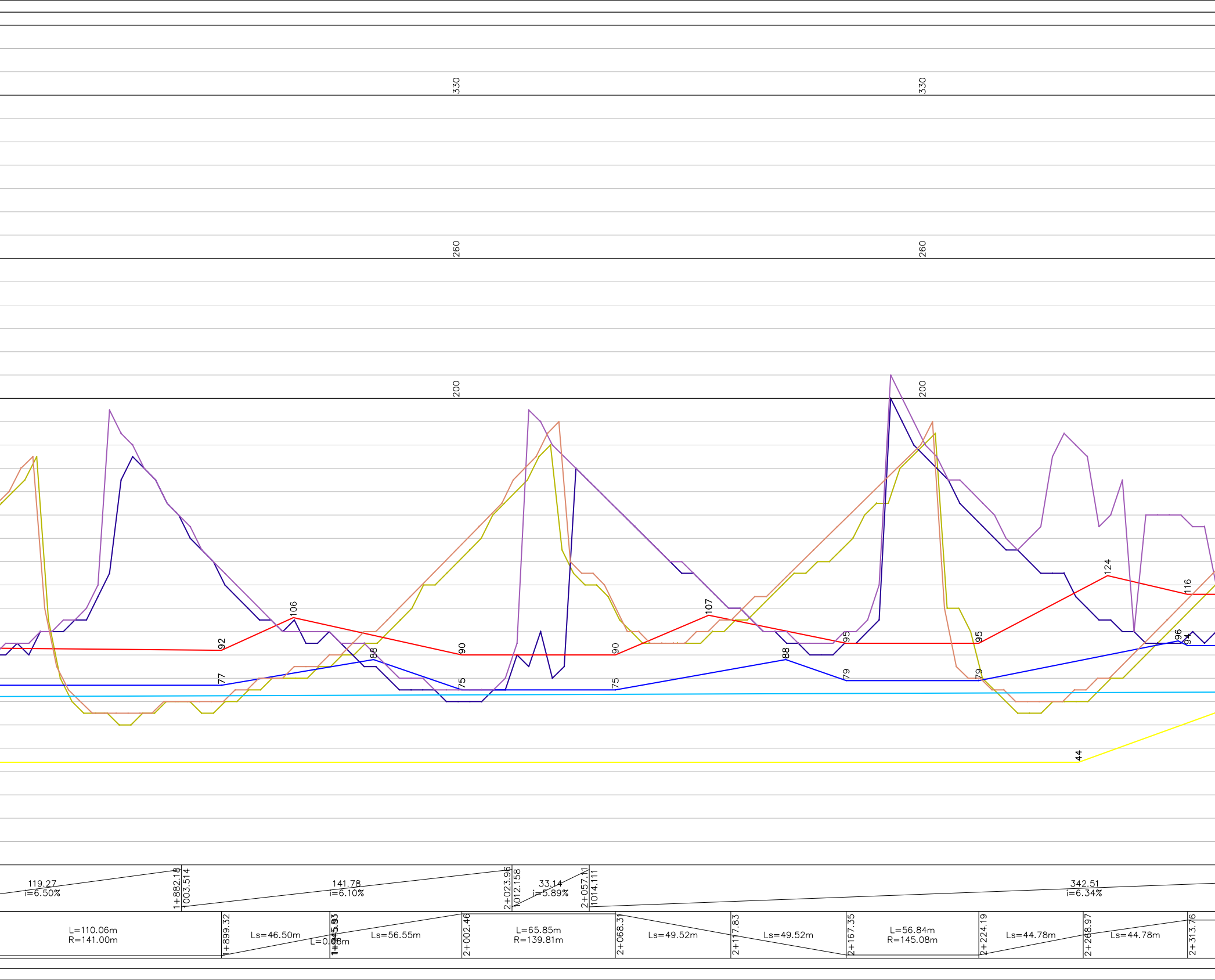

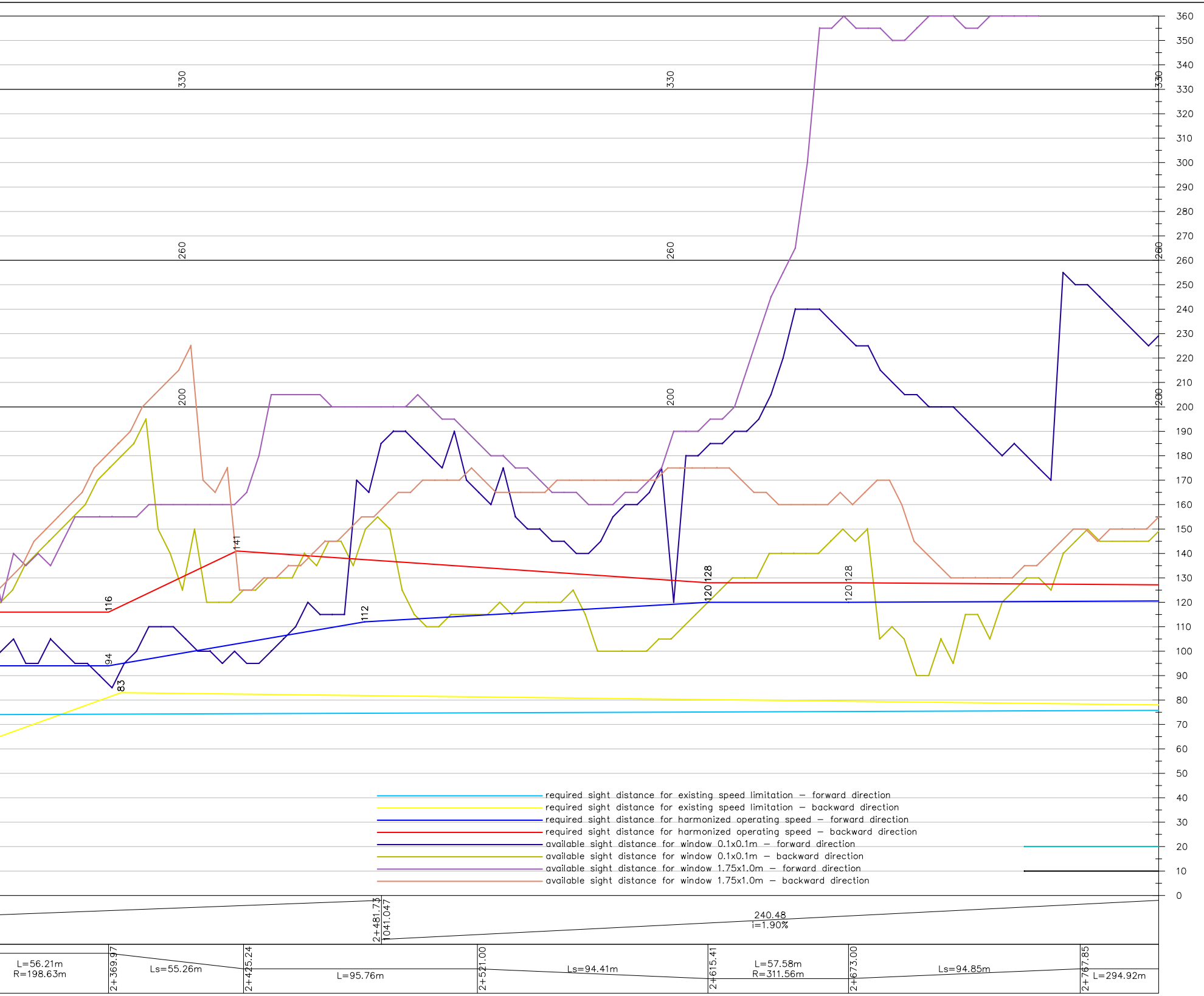

NARUČIOC / CLIENT :

CRNA GORA
UPRAVA ZA SAOBRAĆAJ
IV Proleterske broj 19
Podgorica

PROJEKAT : **Elaborat analize raspoložive preglednosti sa predlogom mera za otklanjanje nedostataka i izrada Projekta korekcija postojece horizontalne i vertikalne signalizacije saglasno predviđenim kratkoročnim merama predloženim u Elaboratu**
Deonica: Vilusi - Osječenica (L~5.4 km)

PROJECT : **Elaborate on the analysis of available sight distances with the proposal of measures for the elimination of deficiencies and the development of the Project for the correction of the existing horizontal and vertical signaling in accordance with the short-term measures proposed in the Elaborate**
Section: Vilusi - Osječenica (L~5.4 km)

PROJEKTANT / CONSULTANT:
"PANPRO TEAM" D.O.O.

ELABORAT IZRADIO / PROJECT MADE BY:
"PANPRO TEAM" D.O.O.

ВРСТА ТЕХНИЧКЕ ДОКУМЕНТАЦИЈЕ / TECHNICAL DOCUMENTATION TYPE:
ELABORAT / ELABORATE

Ознака / *Label*:

NAZIV KNJIGE / BOOK NAME:
Elaborat analize raspoložive preglednosti sa predlogom mera za otklanjanje nedostataka

Elaborate on the analysis of available sight distances with the proposal of measures for the elimination of deficiencies

Књига / *Book* : **E2**

Sveska / *Notebook*: **-**

NAZIV CRTEŽA / *DRAWING NAME*:
Dijagram preglednosti / Diagram of sight distances
Km 0+200 - Km 2+800

Број цртежа / *No. of Dwg*: **3.1**

Rukovodilac tima / *Team leader*:
Mišel Sabo, dipl.inž.grad.

Član tima / *Team member*:
Marina Komad, dipl.inž.grad.

Član tima / *Team member*:
Đorđe Sokić. mast.inž.saob.

Rukovodilac tima / *Team leader*:
Mišel Sabo, dipl.inž.grad.

Razmera / *Scale*: **1:1000**

Datum / *Date*: **Januar/January 2023.**

Br. Teh. Dok./*No. of Tech. Doc.*: **95**

Revizija Br.. / Revision No: **REV 0**

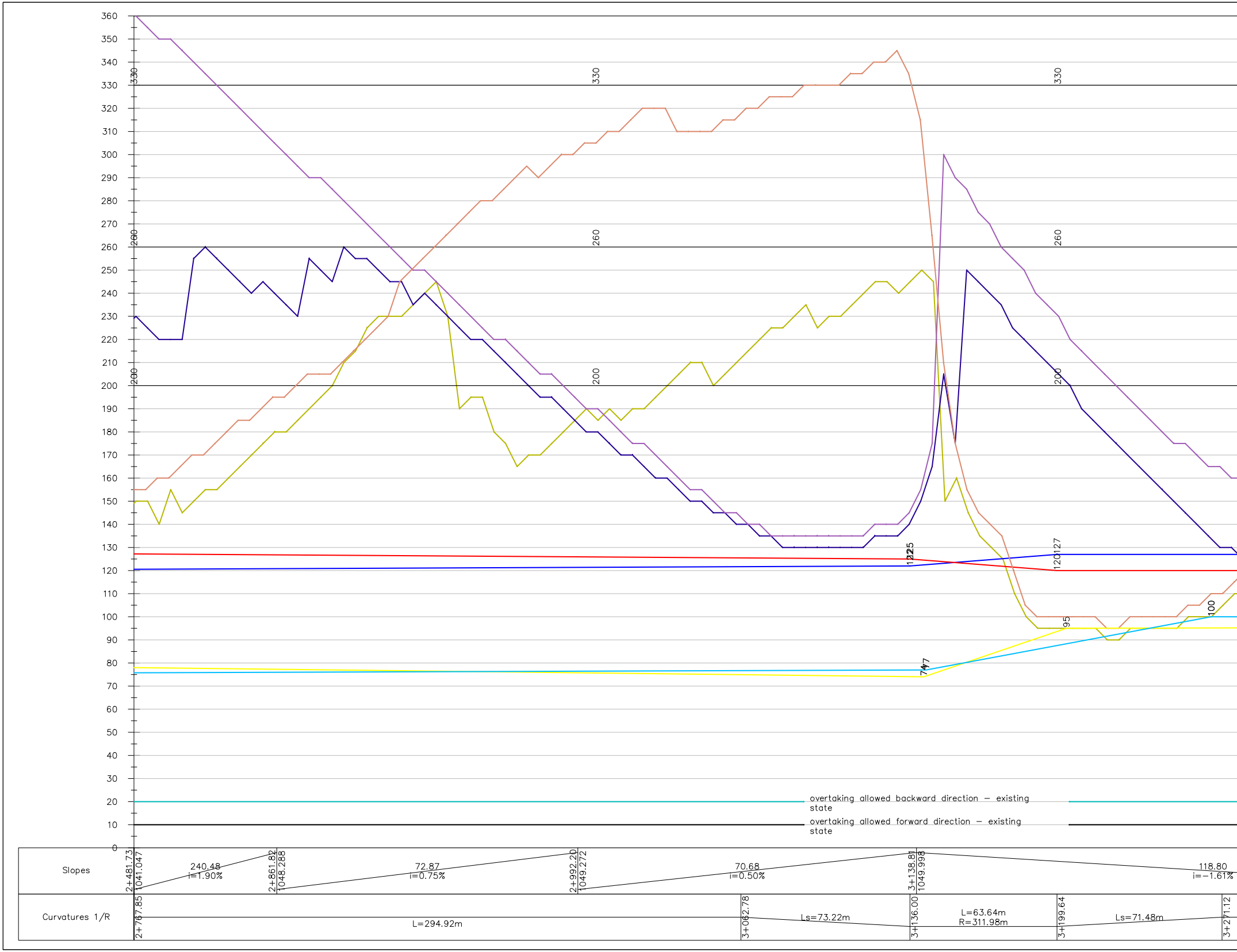

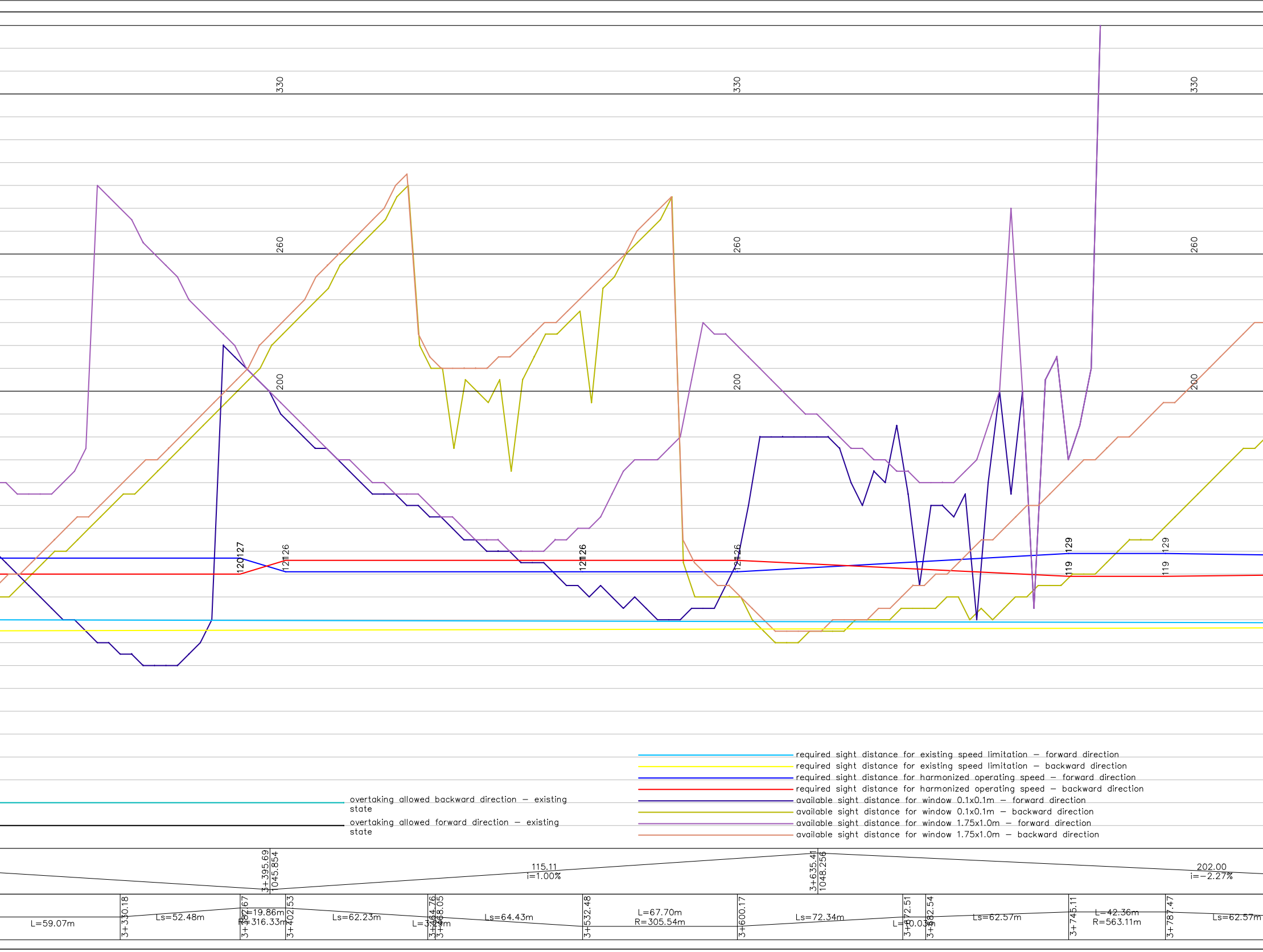

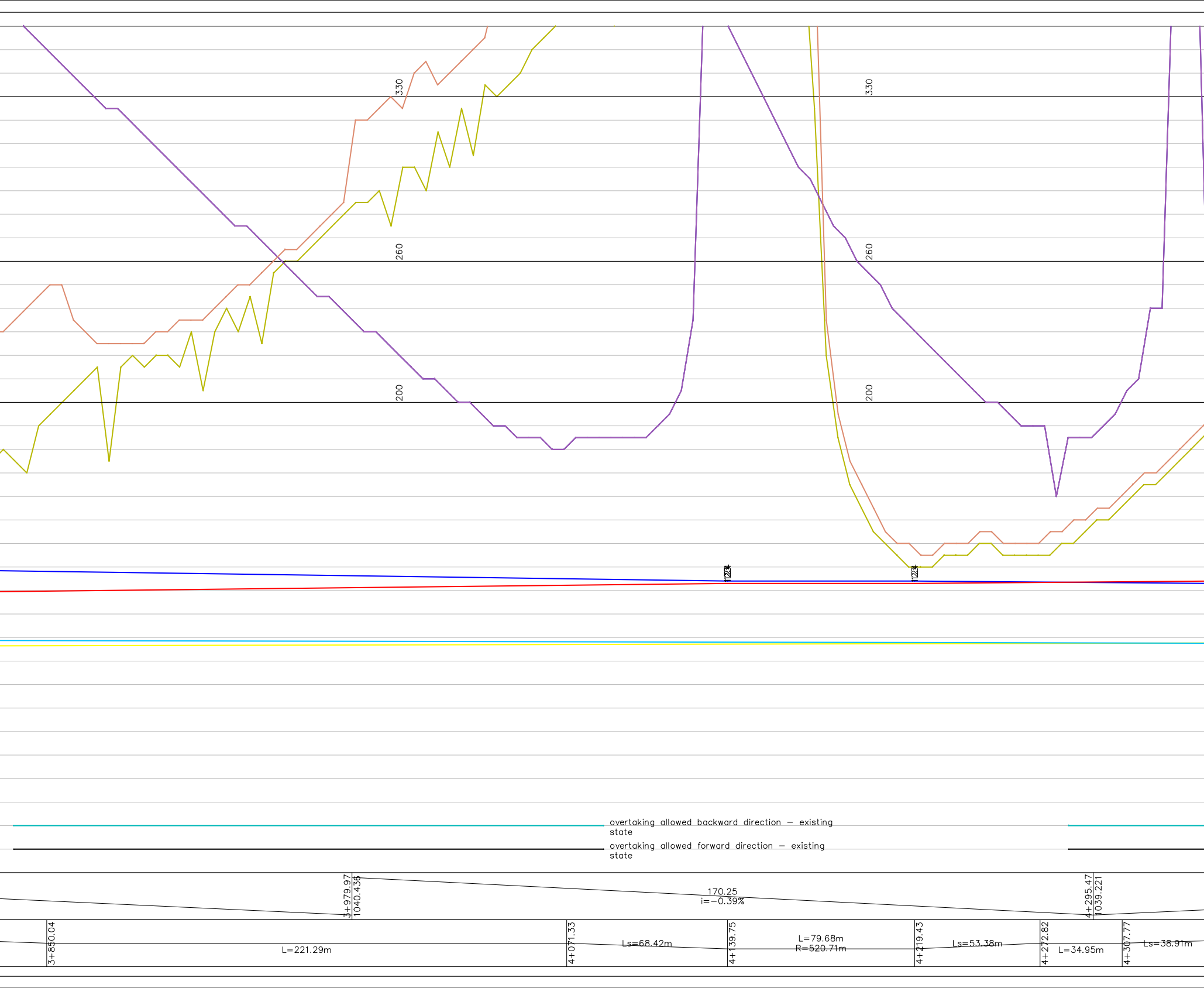

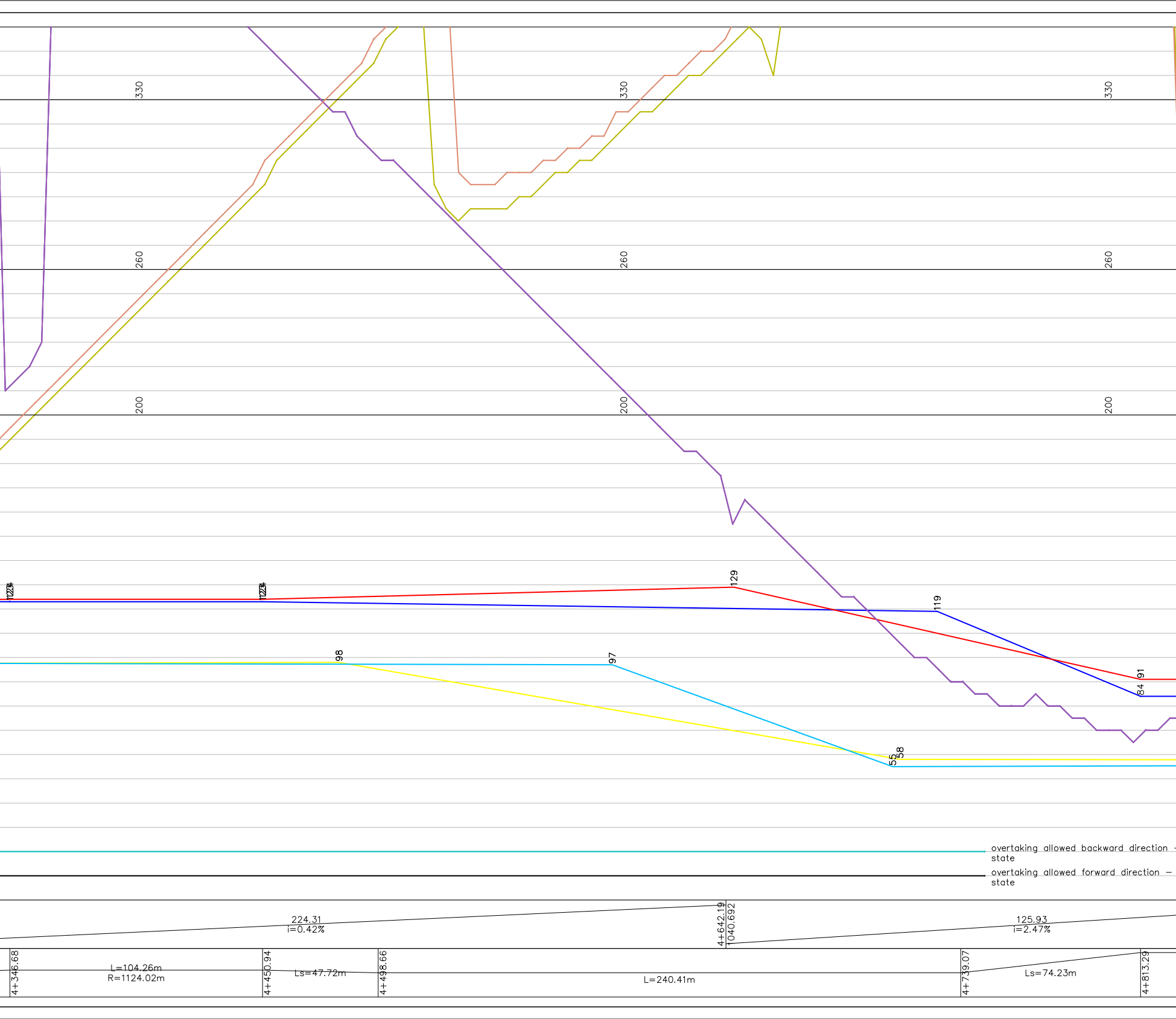
330
330
330
260
260
260
200
200
200
129
119
98
97
91
84
58
55
overtaking allowed backward direction –
state
overtaking allowed forward direction –
state
224.31
i=0.42%
4+642.19
1040.692
125.93
i=2.47%
4+346.68
L=104.26m
R=1124.02m
4+450.94
Ls=47.72m
4+498.66
L=240.41m
4+739.07
Ls=74.23m
4+813.29

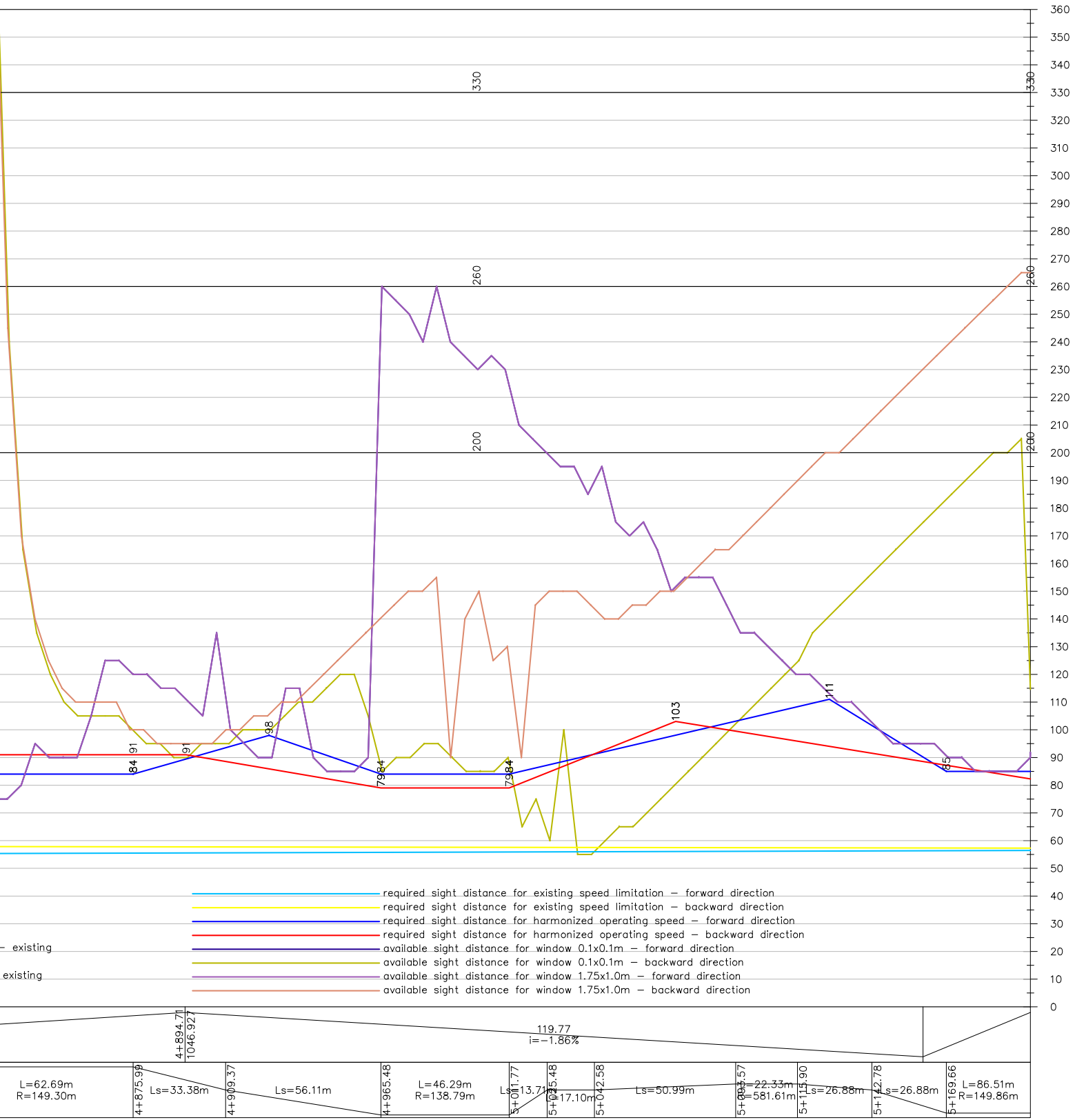

NARUČIOC / CLIENT :

CRNA GORA
UPRAVA ZA SAOBRAĆAJ
IV Proleterske broj 19
Podgorica

PROJEKAT : **Elaborat analize raspoložive preglednosti sa predlogom mera za otklanjanje nedostataka i izrada Projekta korekcija postojece horizontalne i vertikalne signalizacije saglasno predviđenim kratkoročnim merama predloženim u Elaboratu**
Deonica: Vilusi - Osječenica (L~5.4 km)

PROJECT : **Elaborate on the analysis of available sight distances with the proposal of measures for the elimination of deficiencies and the development of the Project for the correction of the existing horizontal and vertical signaling in accordance with the short-term measures proposed in the Elaborate**
Section: Vilusi - Osječenica (L~5.4 km)

PROJEKTANT / CONSULTANT:
"PANPRO TEAM" D.O.O.

ELABORAT IZRADIO / PROJECT MADE BY:
"PANPRO TEAM" D.O.O.

ВРСТА ТЕХНИЧКЕ ДОКУМЕНТАЦИЈЕ / TECHNICAL DOCUMENTATION TYPE:
ELABORAT / ELABORATE

Ознака / *Label*:

NAZIV KNJIGE / BOOK NAME:
Elaborat analize raspoložive preglednosti sa predlogom mera za otklanjanje nedostataka

Elaborate on the analysis of available sight distances with the proposal of measures for the elimination of deficiencies

Књига / *Book* : **E2**

Sveska / *Notebook*: **-**

NAZIV CRTEŽA / *DRAWING NAME*:
Dijagram preglednosti / Diagram of sight distances
Km 2+800 - Km 5+475

Број цртежа / *No. of Dwg*: **3.2**

Razmera / *Scale*: **1:1000**

Datum / *Date*: **Januar/January 2023.**

Br. Teh. Dok./*No. of Tech. Doc.*: **95**

Revizija Br.. / Revision No: **REV 0**

Rukovodilac tima / *Team leader*:
Mišel Sabo, dipl.inž.grad.

Član tima / *Team member*:
Marina Komad, dipl.inž.grad.

Član tima / *Team member*:
Đorđe Sokić. mast.inž.saob.

Rukovodilac tima / *Team leader*:
Mišel Sabo, dipl.inž.grad.